
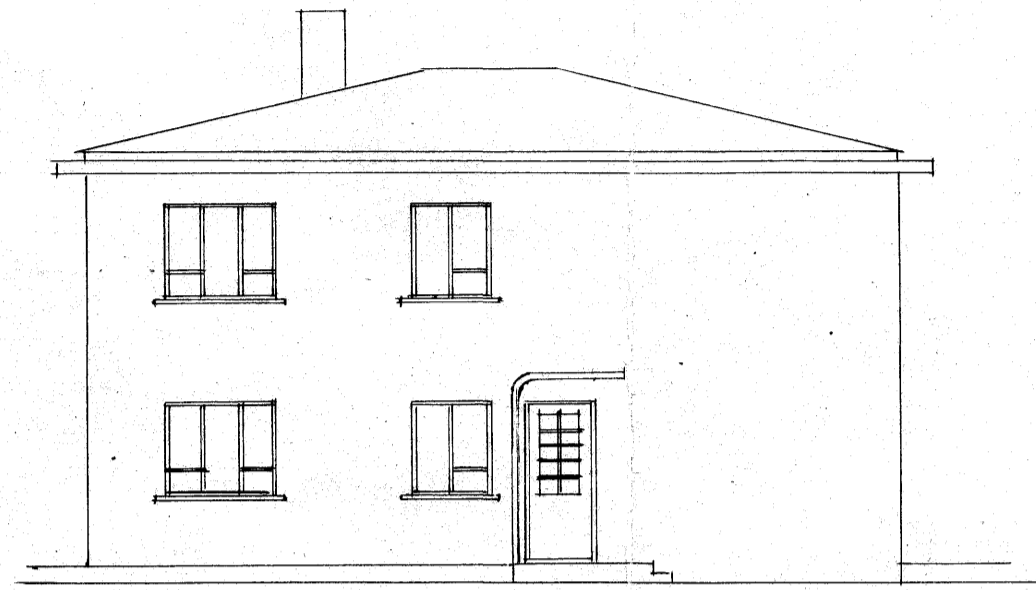


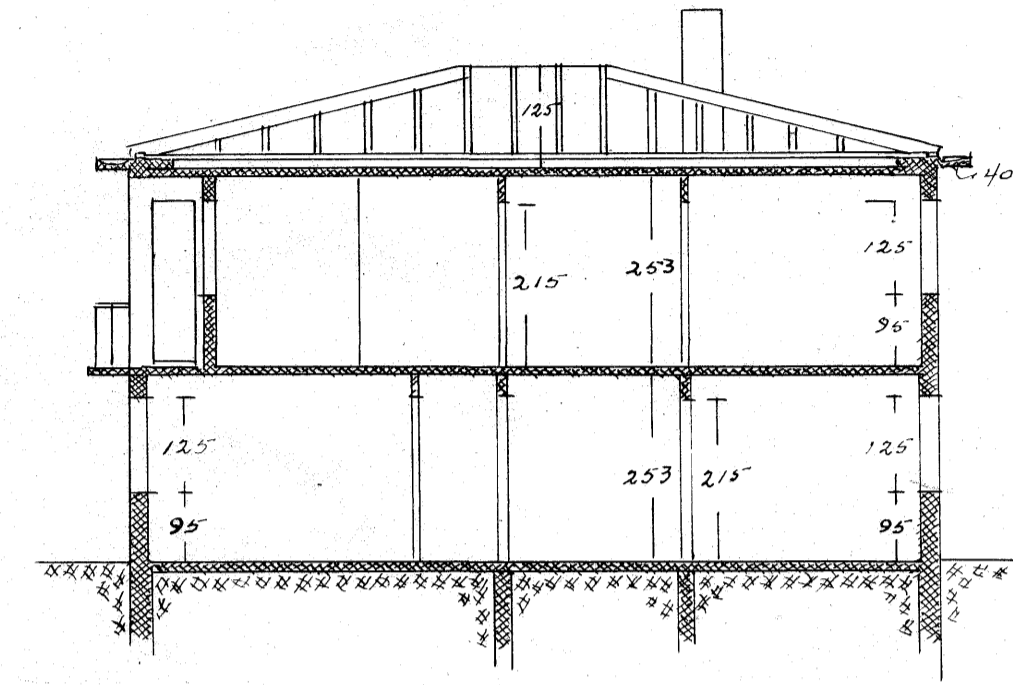
Hús Karls Friðrikssonar
við Grænugötu & Akureyri




Austur



Norður



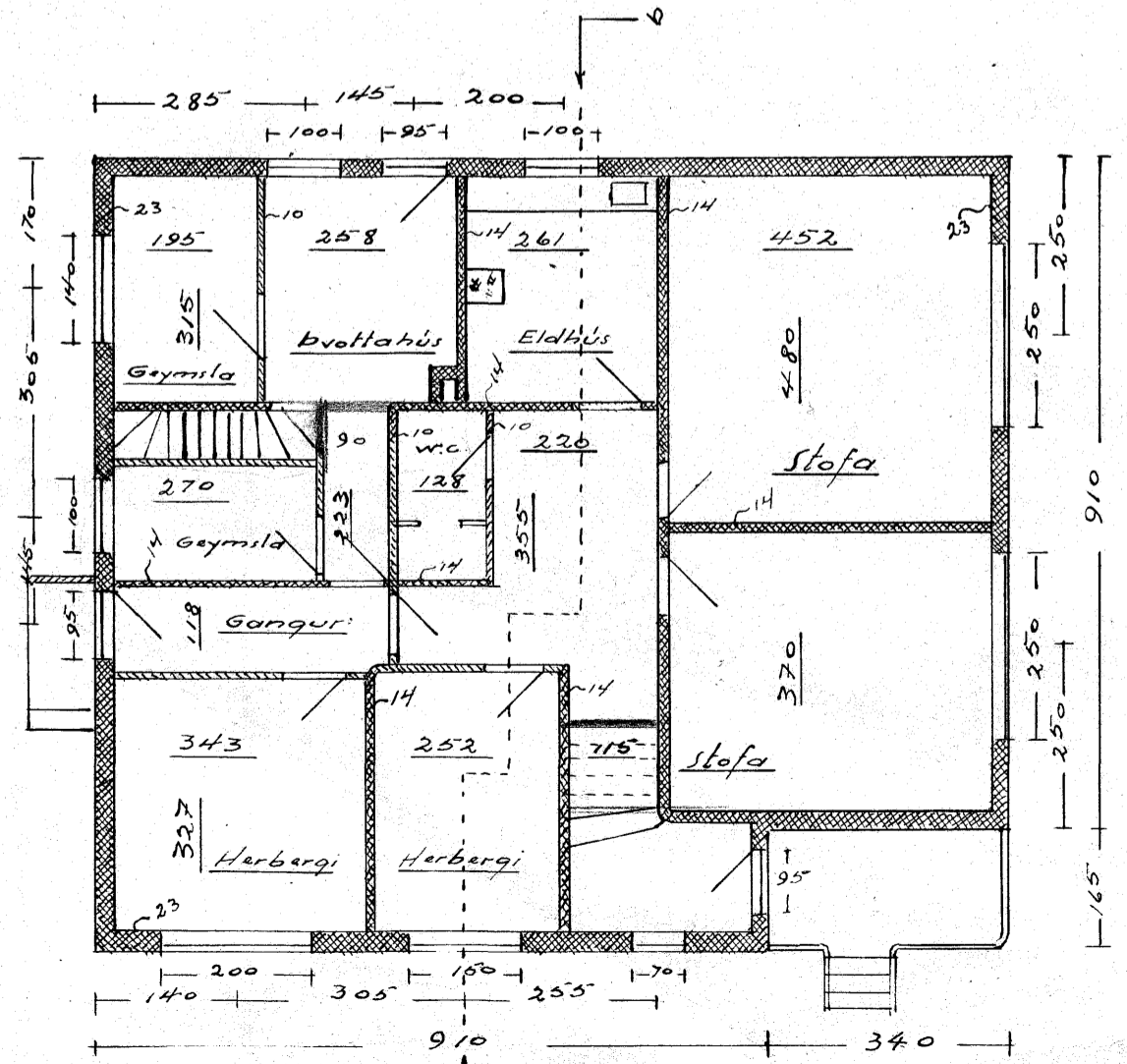
Sneiðing a-b



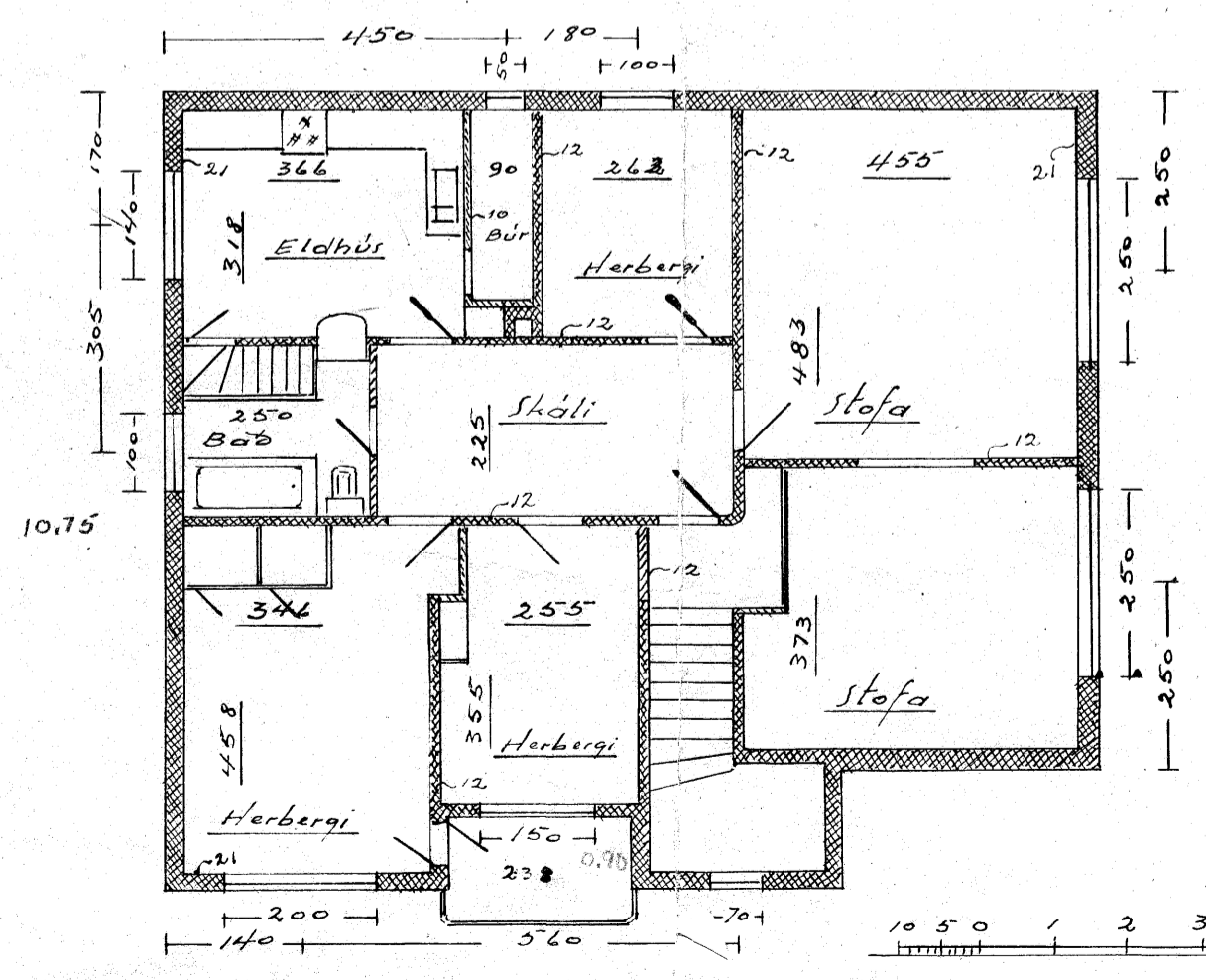
Vestur



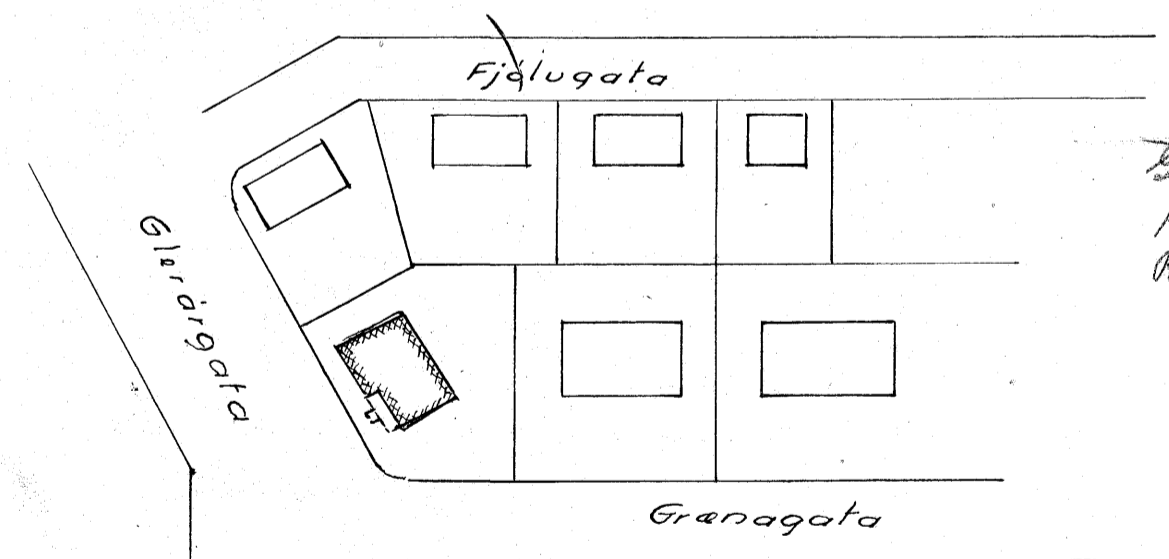
Suður



1. Hæð



2. Hæð



Golfpl. 1.69 am
Hæð. 5.75 am
Rúmmál 742.

383
50
433
50
483 =
50
533

Planlagt:	Karl Friðriksson
Teiknað:	Gudm. Gunnarsson 18/6 1952

Samþykkt á fundi bæjarstjórnar
8. Júlí 1952

Dr. Jónaksson

(A3484)

