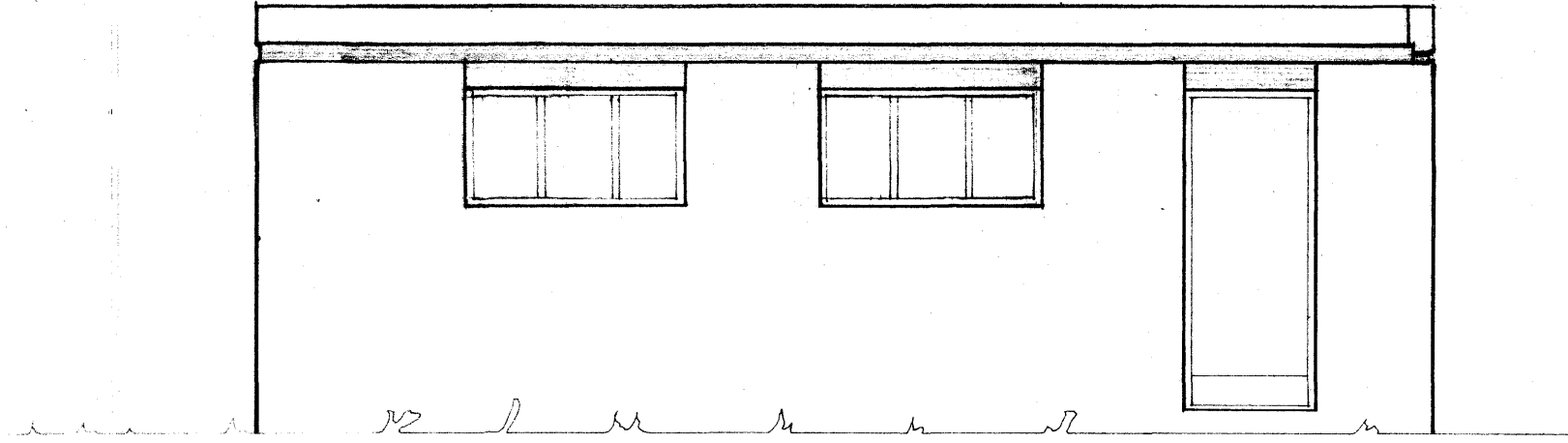




Norður



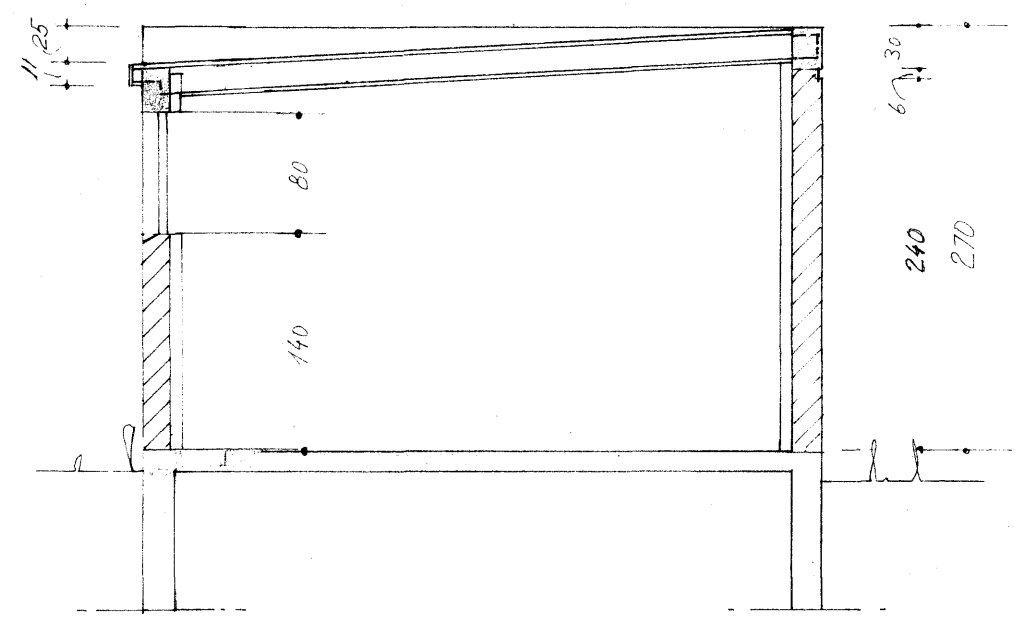
Suður



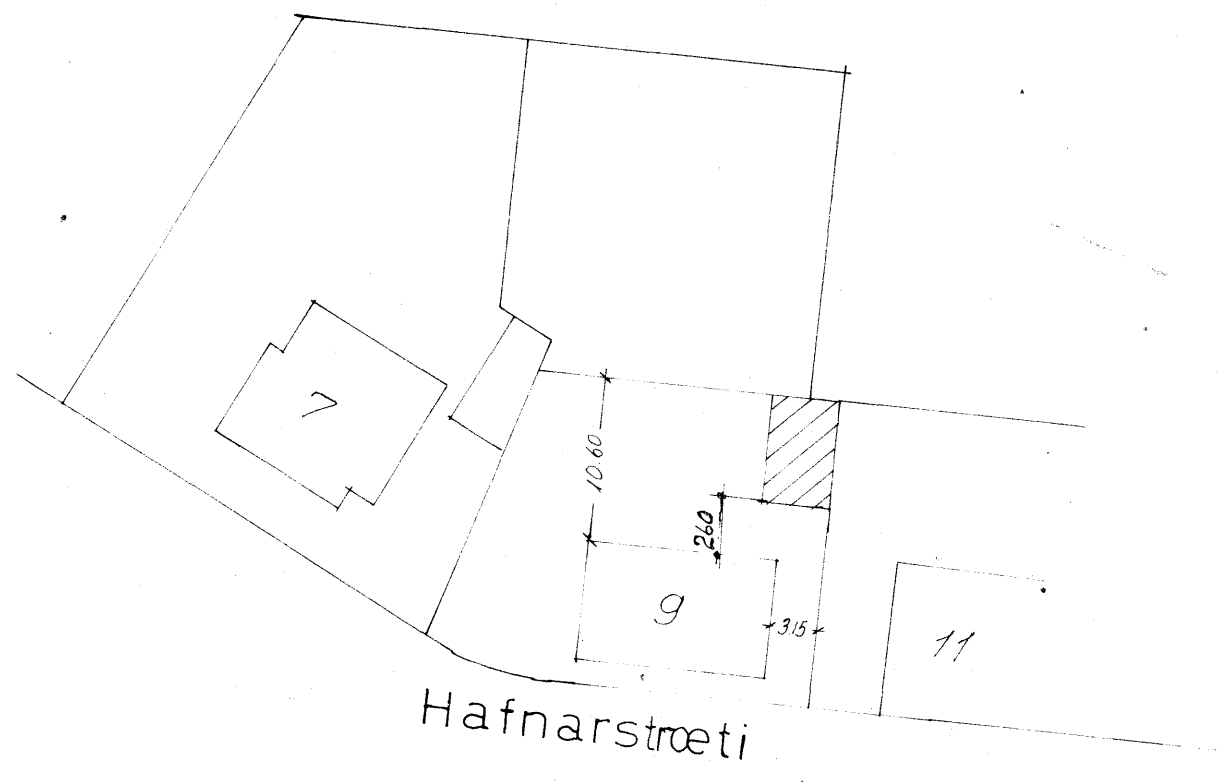
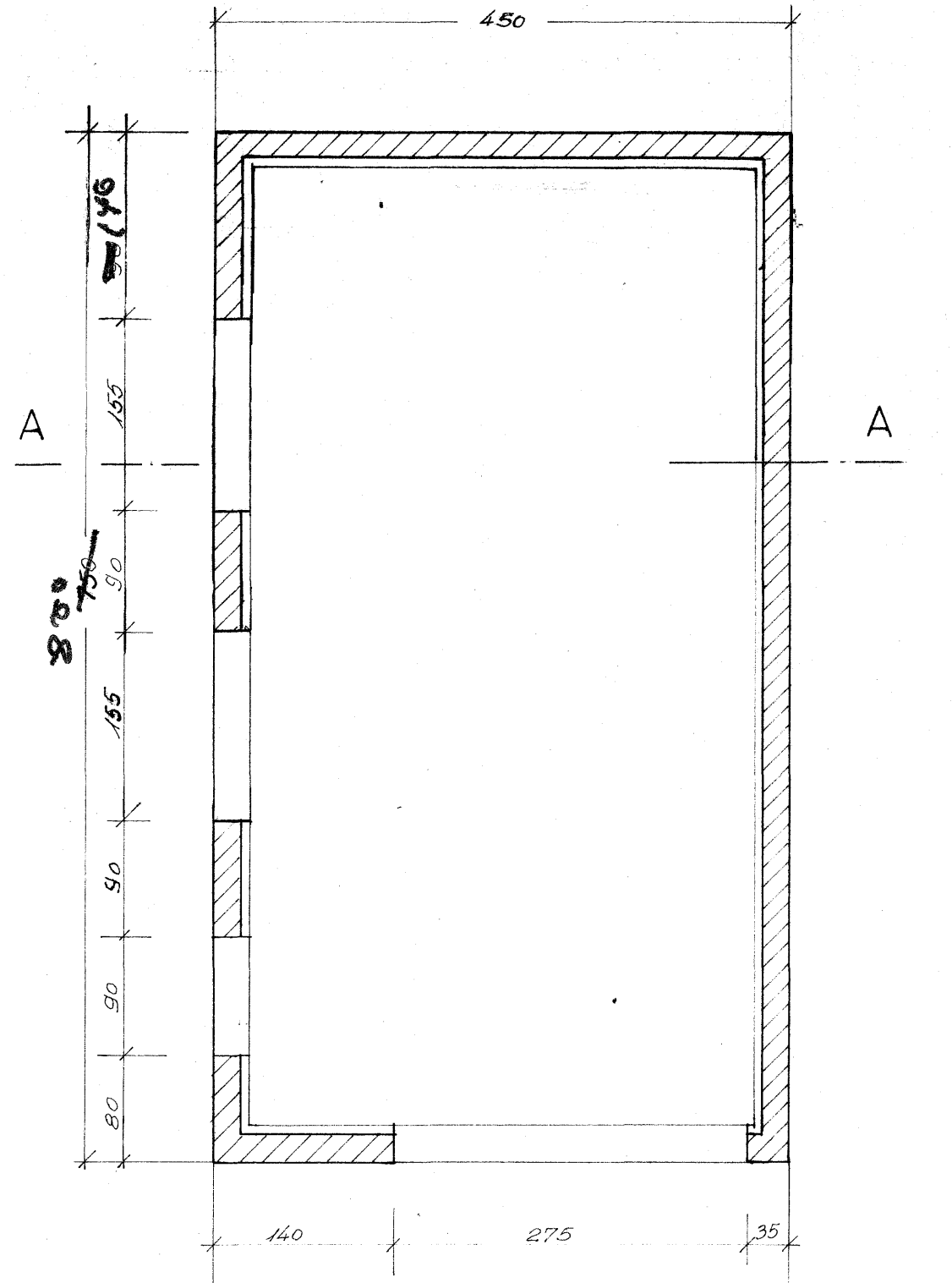
Vestur



Austur



Skurður A-A



Afstöðumynd

Sambykkt á fundi  
bæjarstjórnar Akureyrar **6. Nóv 1973**  
*Guðlaugur Hjortarmann*  
byggingarfróðfræðingur

AG219

HAFNARSTRÆTI 9 bílskúr			
Reiknað	Breytt 20.11.73	Hins stytth	M: 1:50
Teiknað	3.11.73		M: 1:500
Dags	Agúst 73		
Grunnplan-Útlit-Skurður-Afstaða			<i>Birgir Hjortarmann</i> MVFL