
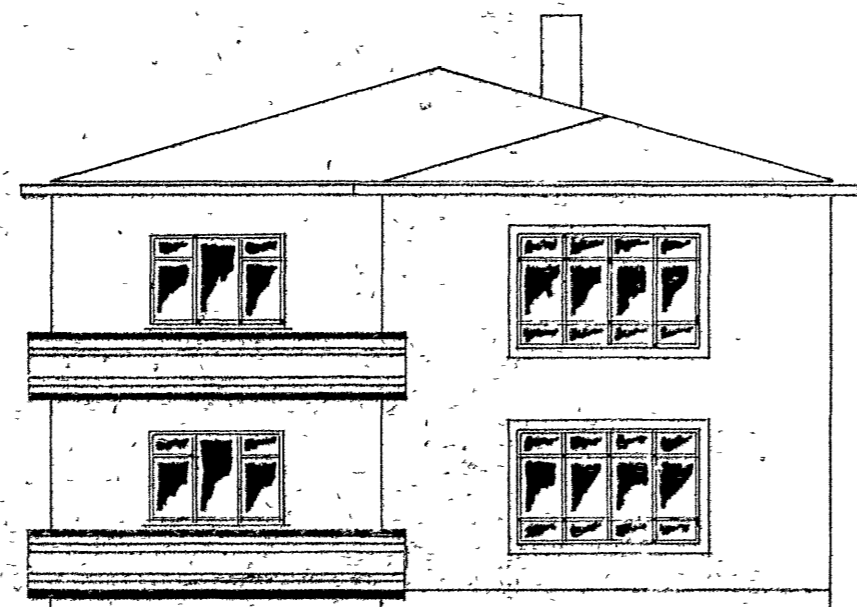



Skurfskipt á farsvæði byggisráðgjafa  
26. Júní 1950



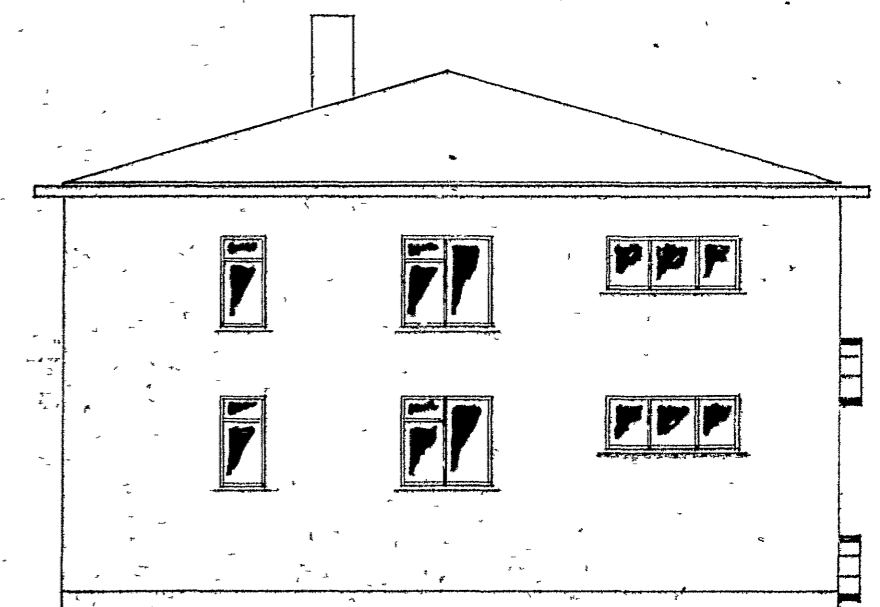
vestur



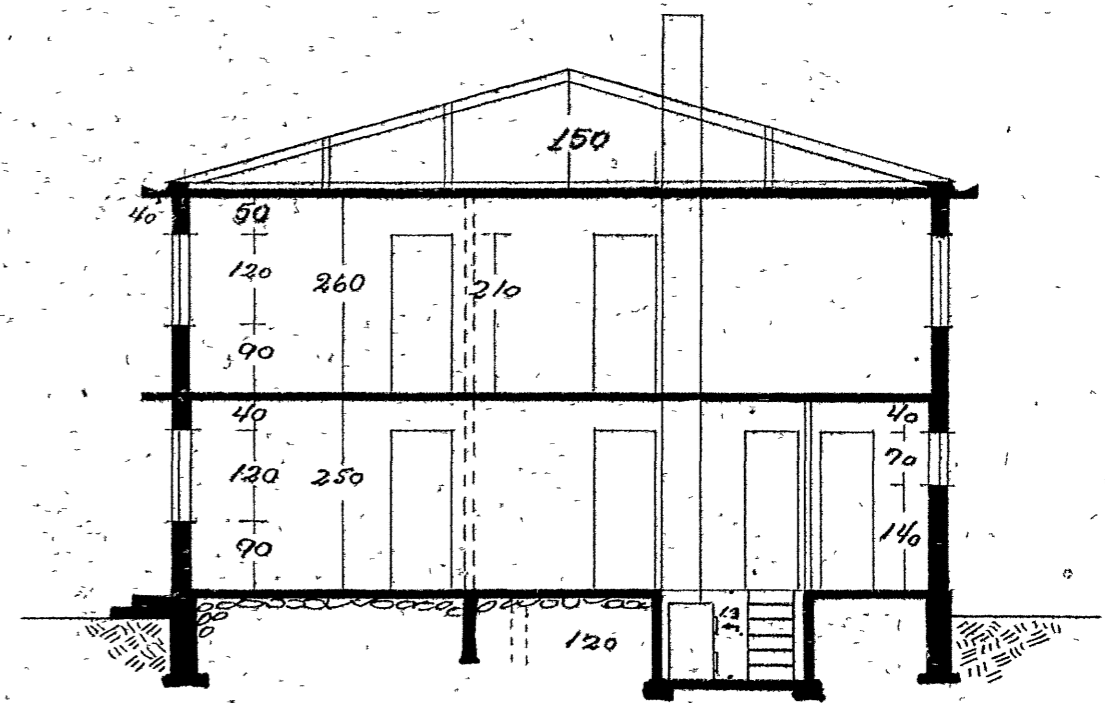
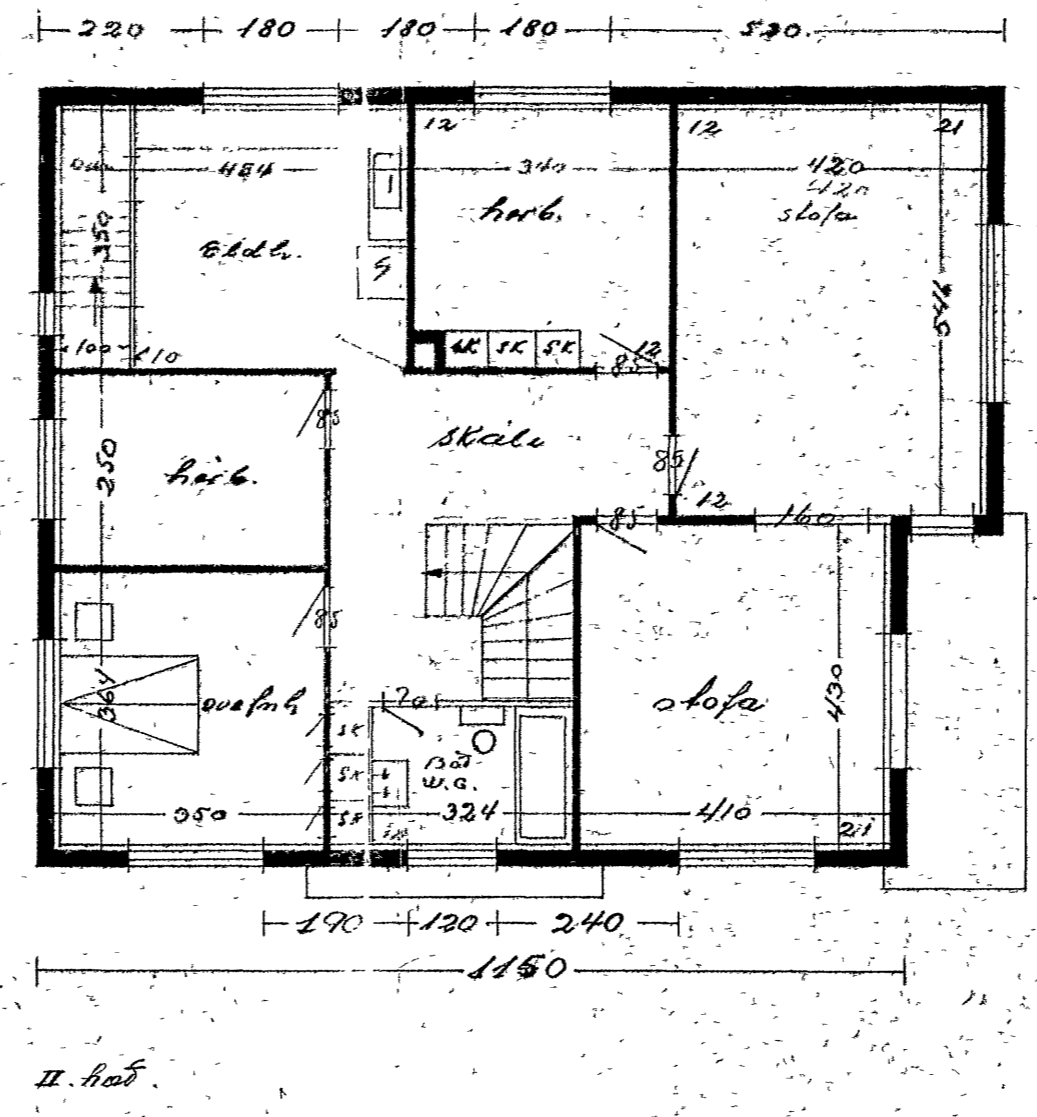
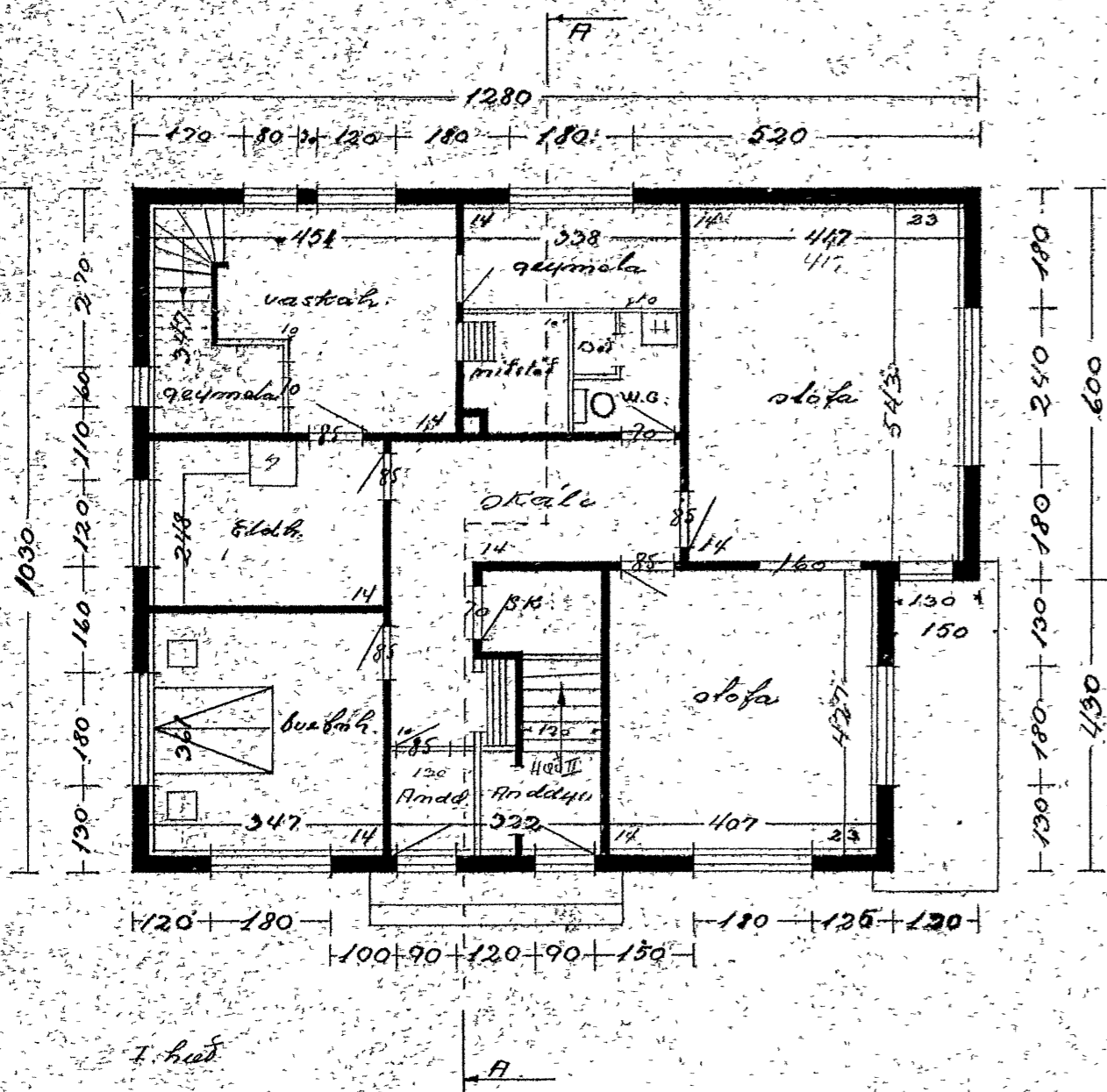
súður




Austur



norður



Hæð  
7,56 m<sup>3</sup>  
K 442,50  
Kk. 368,00  
Vannvæðing um 106,50



M 1:100

C1950  
Ránargata 26

Stuttur 9. júní 1950  
Guðgeir Samundsson